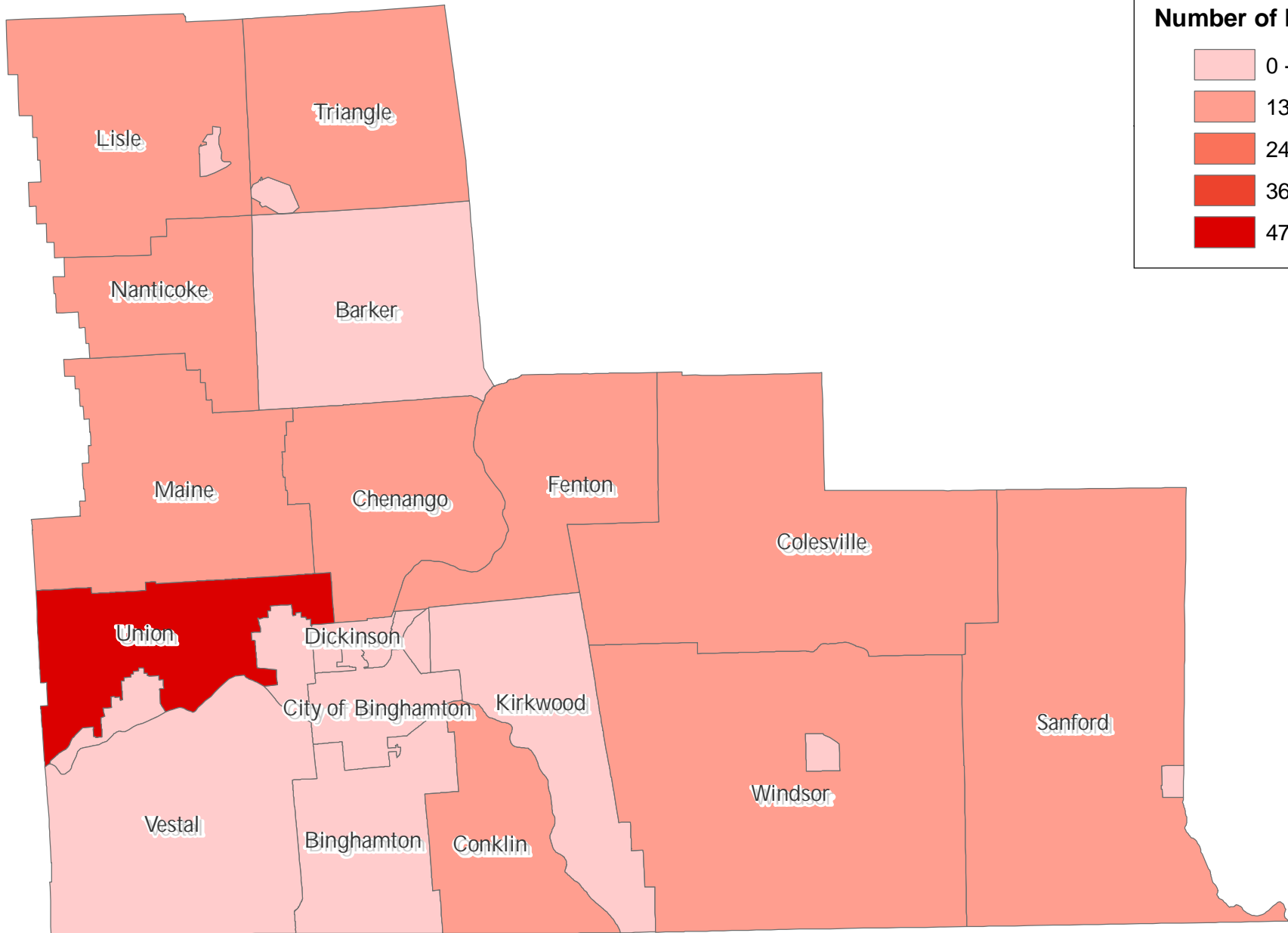
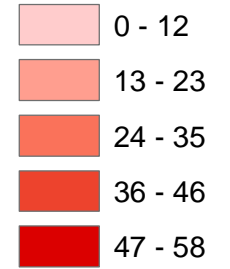


**Number of Permits**



**Broome County Construction Activity**

**2008 New Residential Permits**



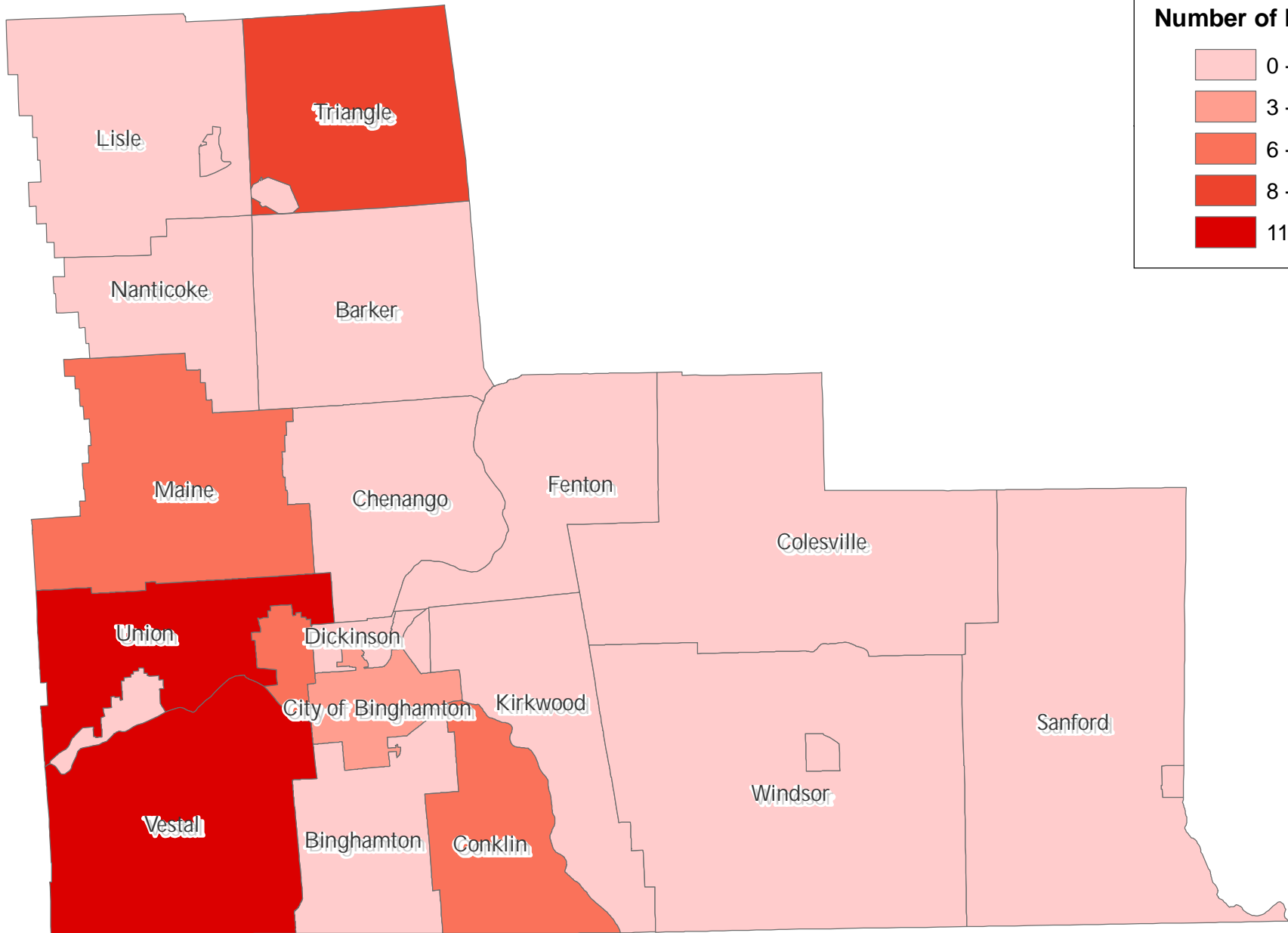
**2**



DISCLAIMER: Broome County does not guarantee the accuracy of the data presented. Information should be used for illustrative purposes only.

Department of Planning  
**GIS and Mapping Services**  
 County Office Building Web: [www.bcgis.com](http://www.bcgis.com)  
 60 Hawley Street, 5th Floor Phone: 607-778-2114  
 Binghamton, New York 13901 Fax: 607-778-2175

Map created January 11, 2009  
 By Brian Damour



**Number of Permits**

- 0 - 2
- 3 - 5
- 6 - 7
- 8 - 10
- 11 - 12

**Broome County Construction Activity**

**2008 New Commercial Permits**



**2**

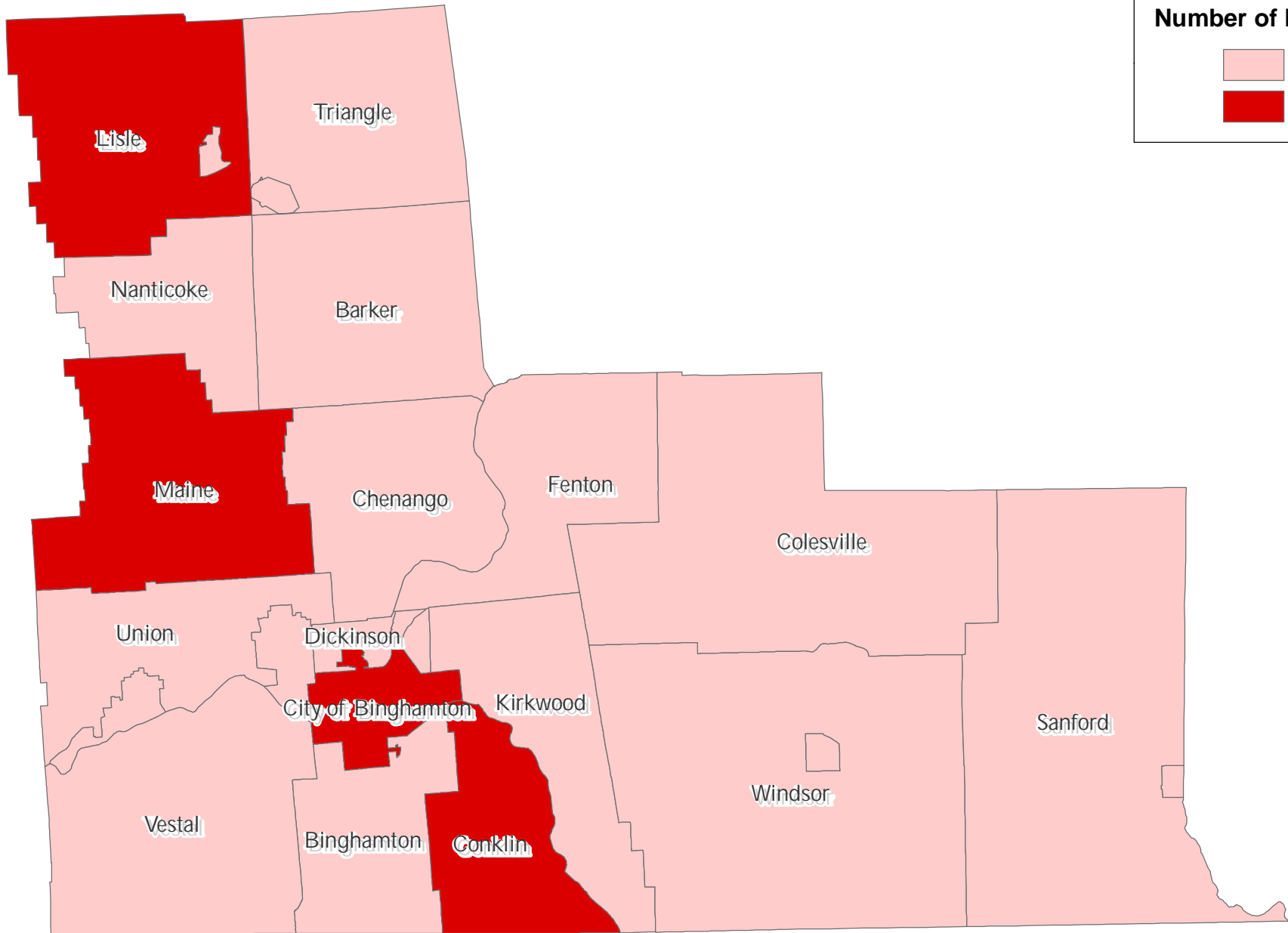
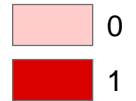


DISCLAIMER: Broome County does not guarantee the accuracy of the data presented. Information should be used for illustrative purposes only.

Department of Planning  
**GIS and Mapping Services**  
 County Office Building Web: [www.bcgis.com](http://www.bcgis.com)  
 60 Hawley Street, 5th Floor Phone: 607-778-2114  
 Binghamton, New York 13901 Fax: 607-778-2175

Map created January 11, 2009  
 By Brian Damour

**Number of Permits**

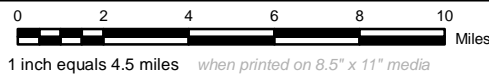


**Broome County Construction Activity**

**2008 New Industrial Permits**

Broome County, New York  
**GIS**  
www.bcgis.com

**2**



DISCLAIMER: Broome County does not guarantee the accuracy of the data presented. Information should be used for illustrative purposes only.

Department of Planning  
**GIS and Mapping Services**  
County Office Building Web: www.bcgis.com  
60 Hawley Street, 5th Floor Phone: 607-778-2114  
Binghamton, New York 13901 Fax: 607-778-2175  
Map created January 11, 2009  
By Brian Damour