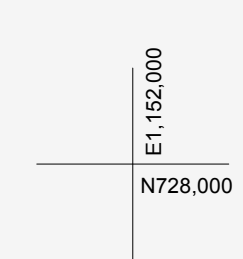
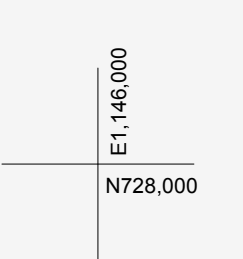


SHEET 237.04



MAP REVISIONS		
DATE	MADE BY	REVISIONS
4/21/1999	TR	BROOME CO. TAKES 0.04A FOR SHERMAN CREEK RD.
4/21/1999	TR	CREEK RD.

SCHOOL DISTRICT AND SPECIAL DISTRICTS	
FIRE: DEPOSIT FIRE DISTRICT	SCHOOL: DEPOSIT SCHOOL DISTRICT

LEGEND	
PROPERTY LINE	———
RIGHT OF WAY LINE	———
MUNICIPAL BOUNDARY	———
SUBDIVISION LIMIT	———
COUNTY LINE	———
ORIGINAL LOT LINE	———
RAILROAD	———
STREAM	———
BLOCK LIMIT	———
SCHOOL DISTRICT LINE	———
FIRE DISTRICT LINE	———
DENOTES COMMON OWNER	①
PARCEL NUMBER	10
ORIGINAL SUBD LOT NUMBER	10
TAX MAP BLOCK NUMBER	①
TAX MAP PARCEL NUMBER	08.00-1-10
CALCULATED ACREAGE	20.5 A(c)
DEED ACREAGE	20.5 A
SCALED DIMENSION (FEET)	150 (3)
DEED DIMENSION (FEET)	150
COORDINATE LOCATOR	*

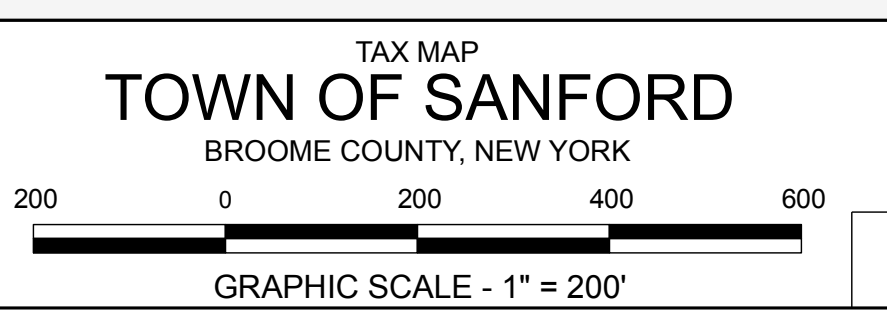
1983 North American Datum  
New York State Plane, Central Zone

THIS MAP WAS PRODUCED FOR TAX PURPOSES ONLY AND IS NOT TO BE REPRODUCED OR USED FOR SURVEYING OR CONVEYANCING

DELAWARE	237.02	DELAWARE
237.03		COUNTY
COMMONWEALTH	OF	PA

TAX MAP  
**TOWN OF SANFORD**  
BROOME COUNTY, NEW YORK

MAP DATE 4/18/1995



237.04