

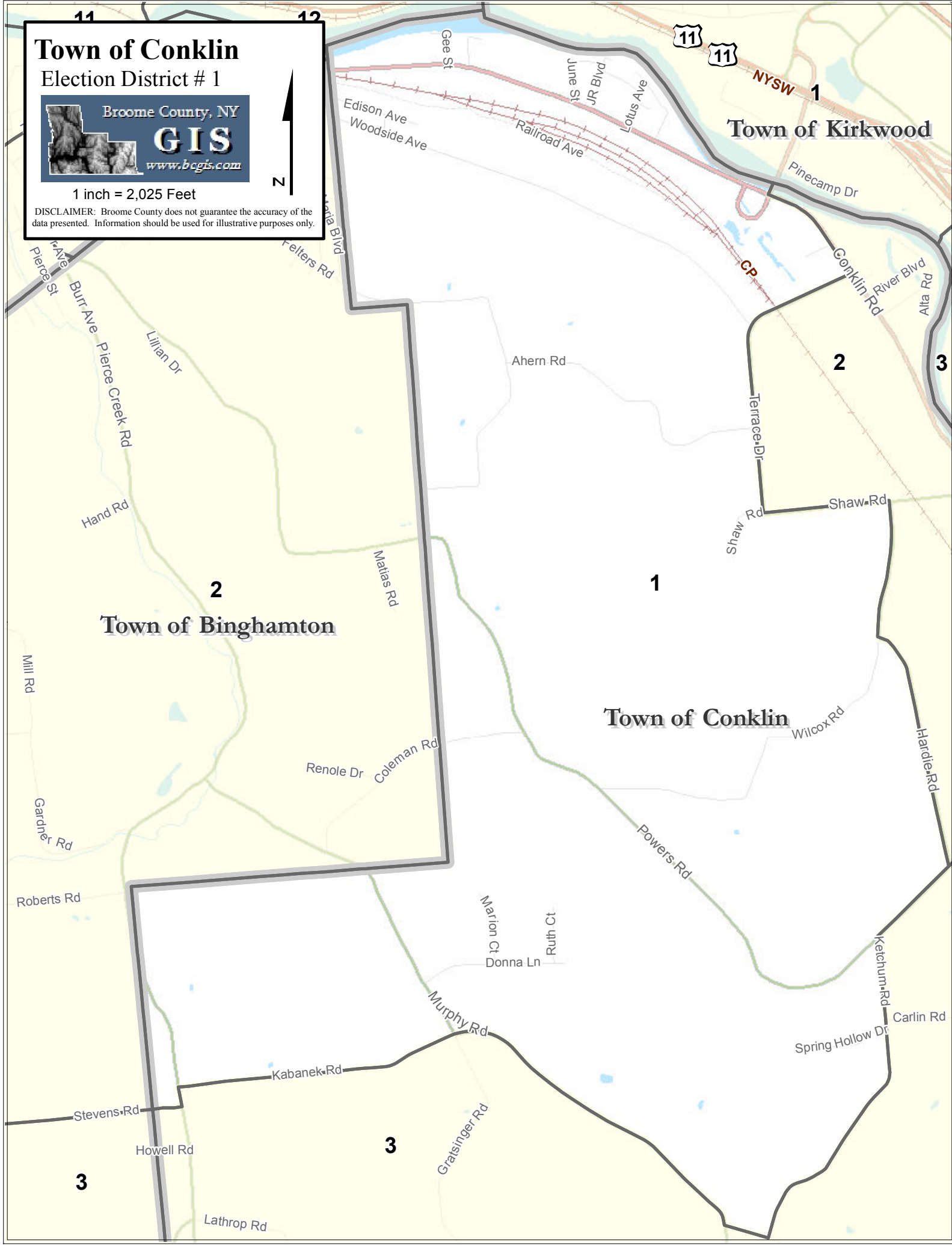
Town of Conklin

Election District # 1



1 inch = 2,025 Feet

DISCLAIMER: Broome County does not guarantee the accuracy of the data presented. Information should be used for illustrative purposes only.



Town of Binghamton

Town of Conklin

Town of Kirkwood

2

1

2

3

3

3

Map labels include: GEE ST, JUNE ST, JR BLVD, LOTUS AVE, EDISON AVE, WOODSIDE AVE, RAILROAD AVE, PINECAMP DR, CONKLIN RD, RIVER BLVD, ALTA RD, AHERN RD, TERRACE DR, SHAW RD, SHAW RD, WILCOX RD, HARDIE RD, KECHUM RD, CARLIN RD, SPRING HOLLOW DR, GRATSINGER RD, MURPHY RD, MARION CT, RUTH CT, DONNA LN, ROBERTS RD, GARDNER RD, MILL RD, RENOLE DR, COLEMAN RD, POWERS RD, STEVENS RD, HOWELL RD, LATHROP RD, KABANEK RD, MATIAS RD, LILIAN DR, PIERCE CREEK RD, BURR AVE, PIERCE ST, FELTERS RD, VICTORIA BLVD, NYSW 11, CP.

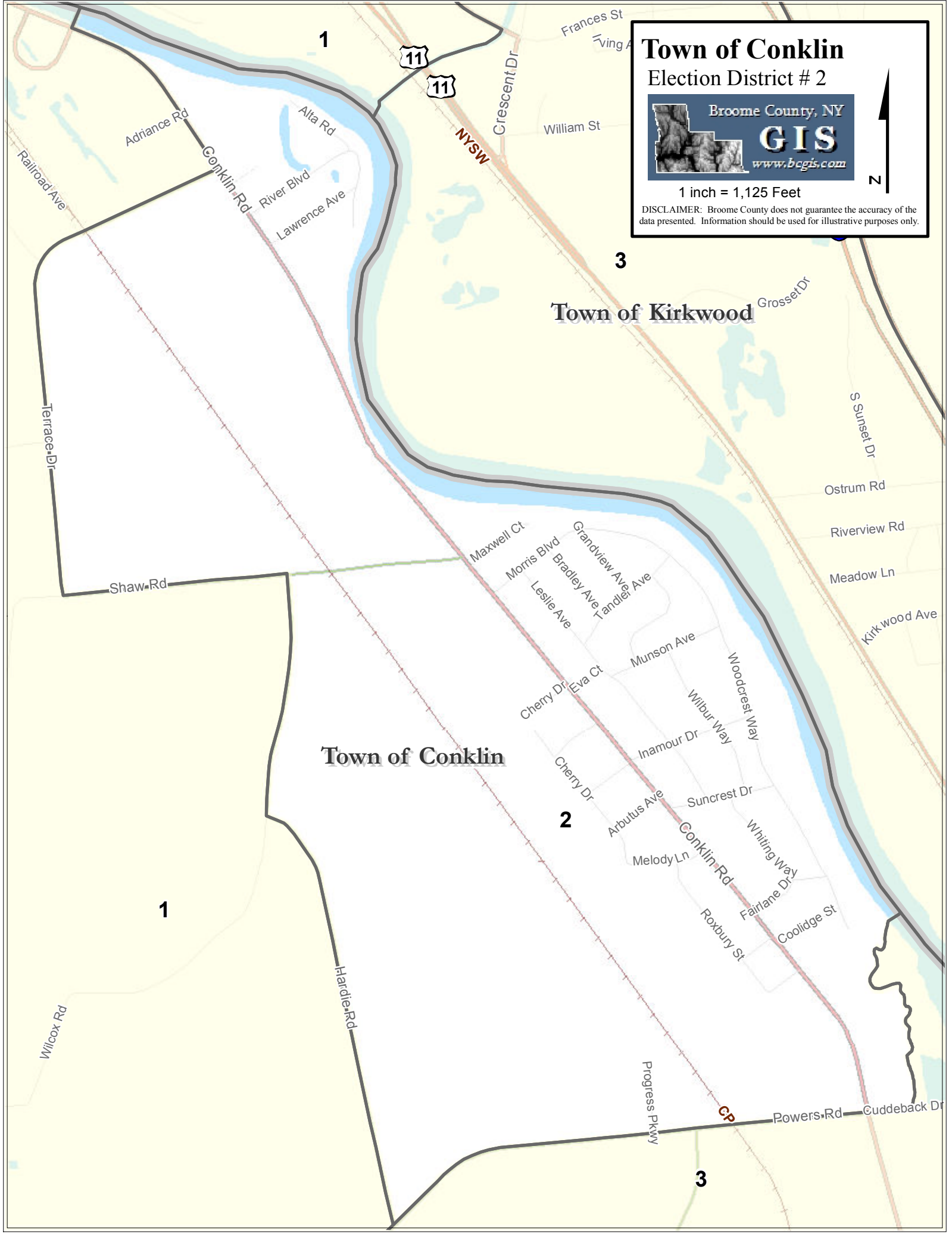
Town of Conklin

Election District # 2



1 inch = 1,125 Feet

DISCLAIMER: Broome County does not guarantee the accuracy of the data presented. Information should be used for illustrative purposes only.



Town of Conklin

Election District # 3



Broome County, NY

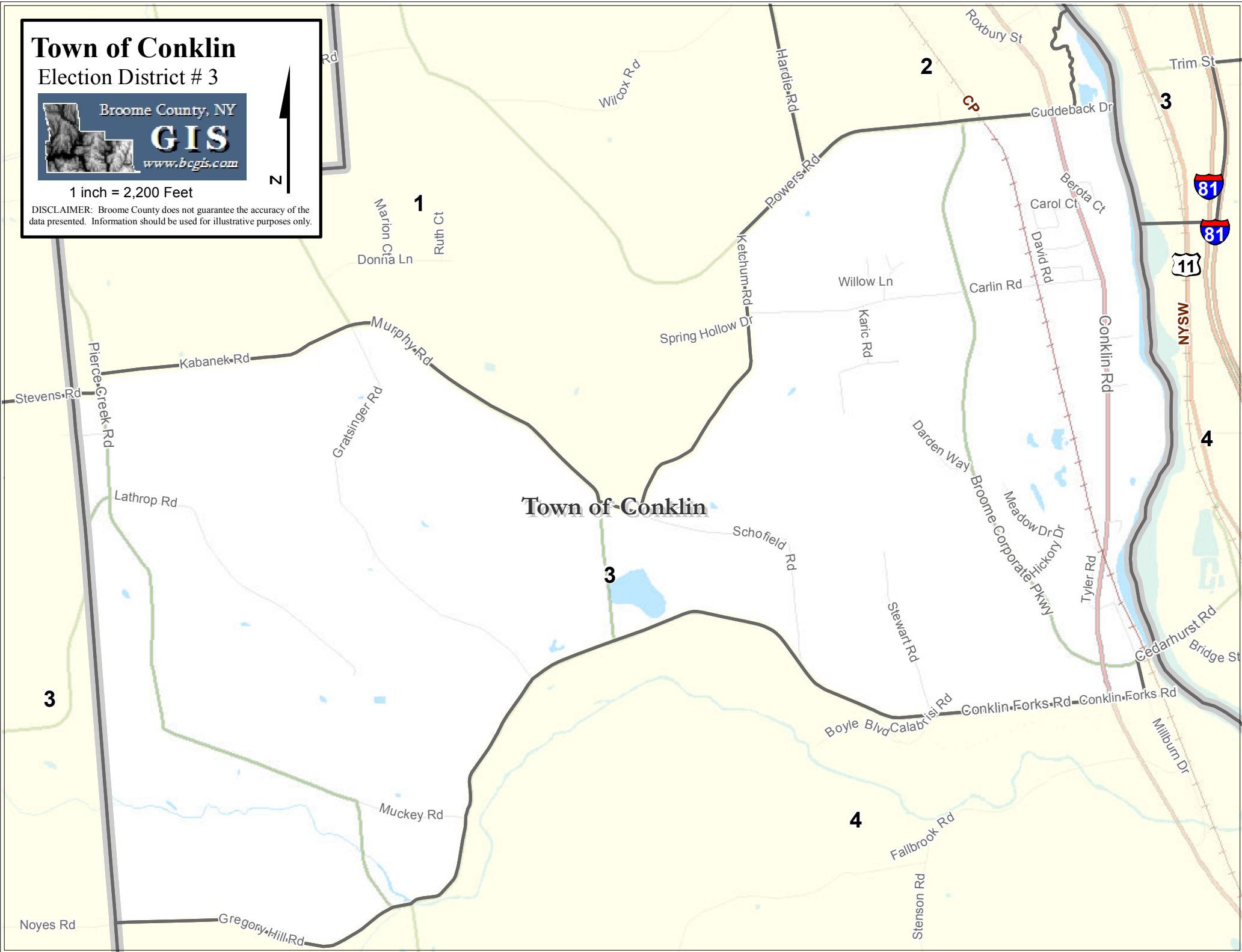
GIS

www.bcgis.com

1 inch = 2,200 Feet



DISCLAIMER: Broome County does not guarantee the accuracy of the data presented. Information should be used for illustrative purposes only.



Town of Conklin

Election District # 4



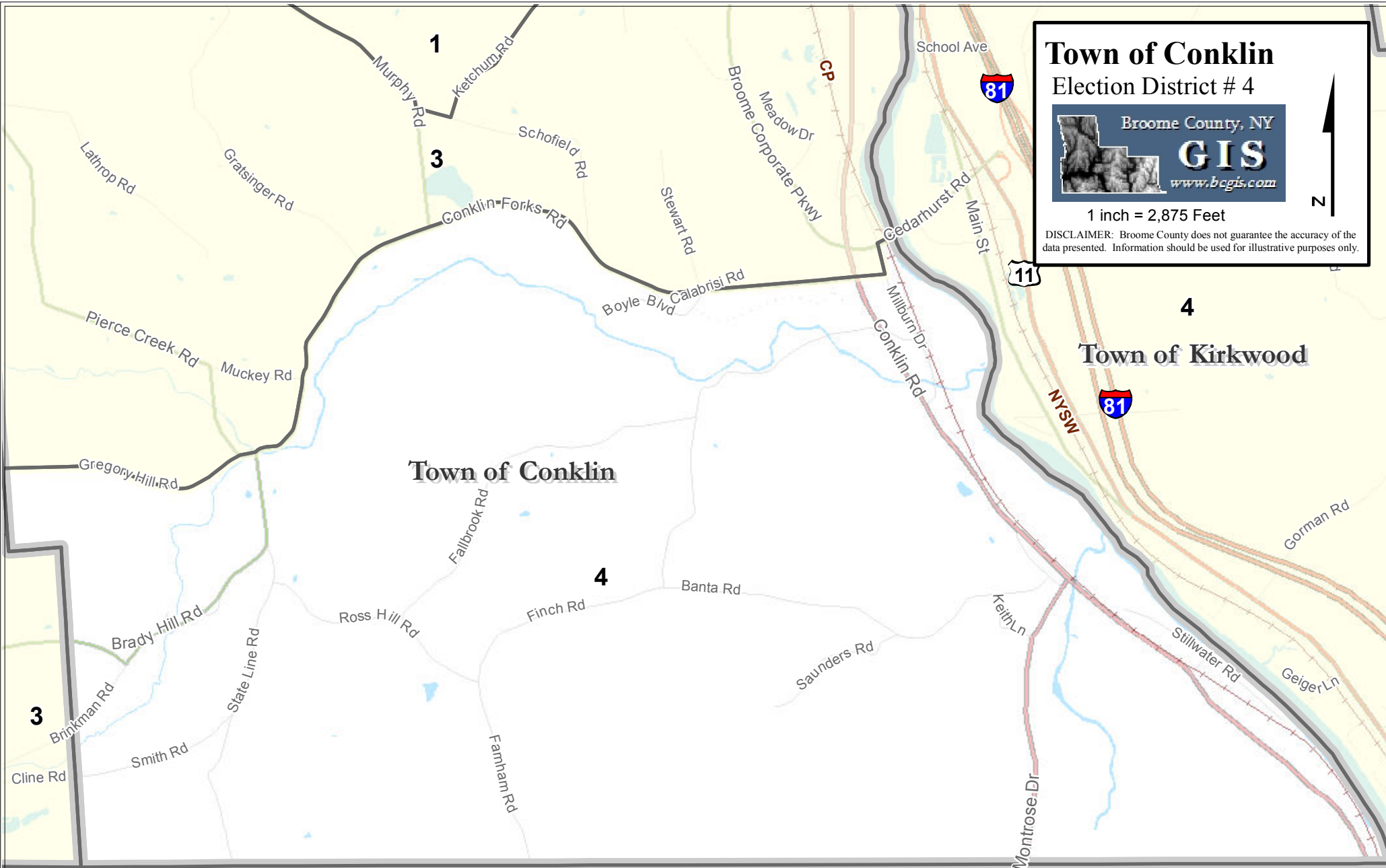
Broome County, NY

GIS

www.bcgis.com

1 inch = 2,875 Feet

DISCLAIMER: Broome County does not guarantee the accuracy of the data presented. Information should be used for illustrative purposes only.



Town of Conklin

Town of Kirkwood

3

1

3

4

4

