

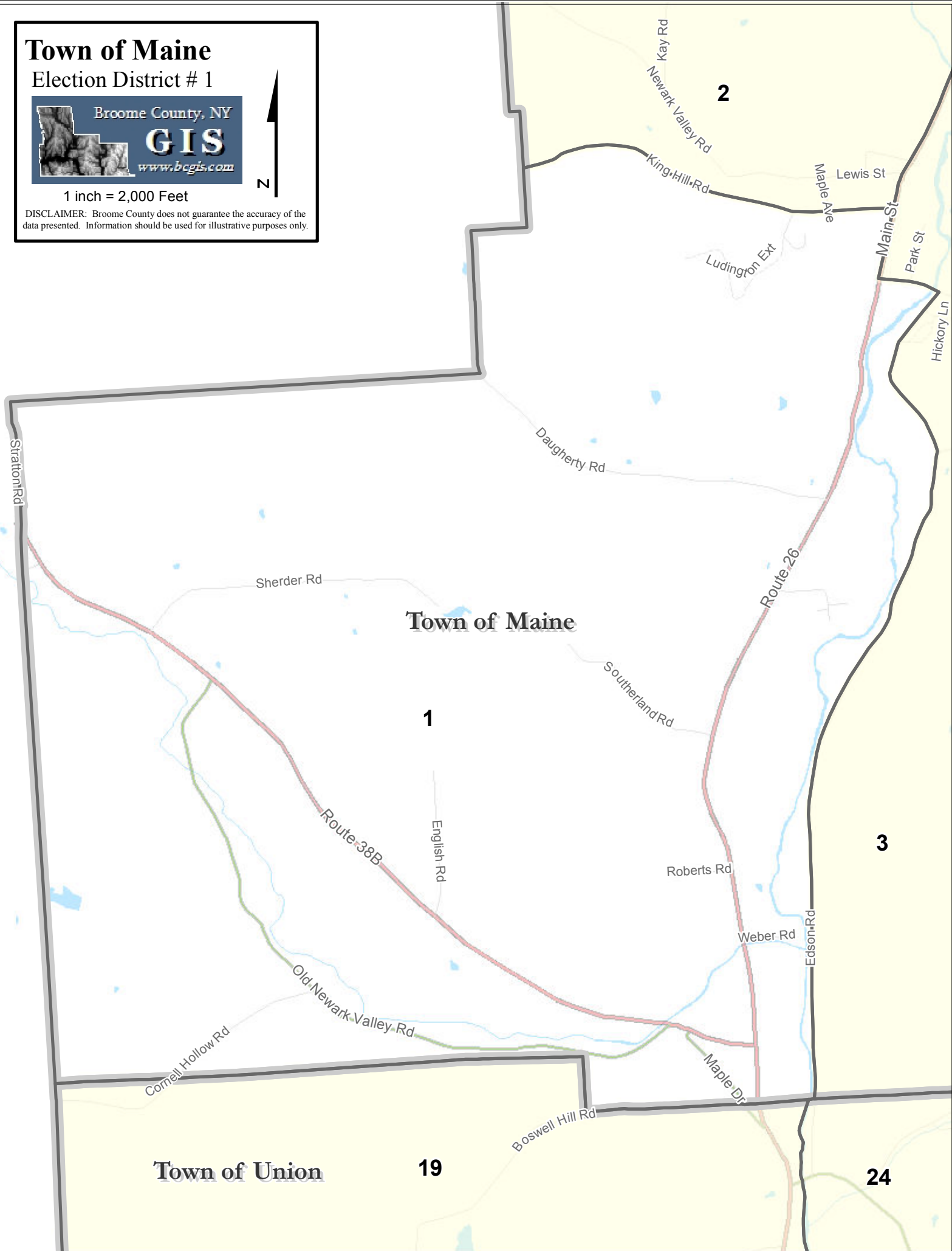
# Town of Maine

Election District # 1



1 inch = 2,000 Feet

DISCLAIMER: Broome County does not guarantee the accuracy of the data presented. Information should be used for illustrative purposes only.



Town of Maine

1

2

3

19

24

Town of Union

Stratton Rd

Kay Rd

Newark Valley Rd

King Hill Rd

Maple Ave

Lewis St

Main St

Park St

Hickory Ln

Ludington Ext

Daugherty Rd

Sherder Rd

Town of Maine

Southerland Rd

Route 26

Route 38B

English Rd

Roberts Rd

Weber Rd

Edson Rd


Old Newark Valley Rd

Cornell Hollow Rd

Maple Dr

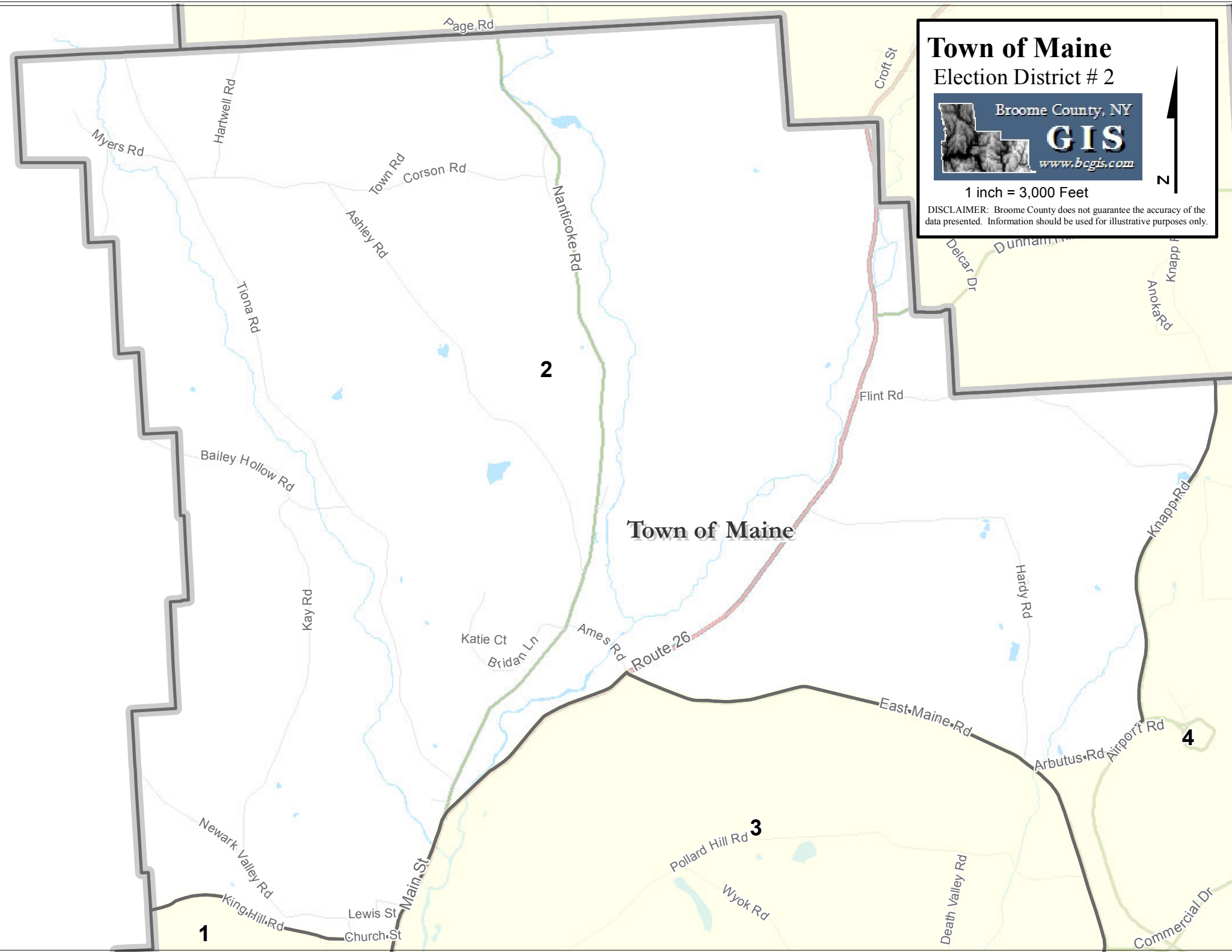
Boswell Hill Rd

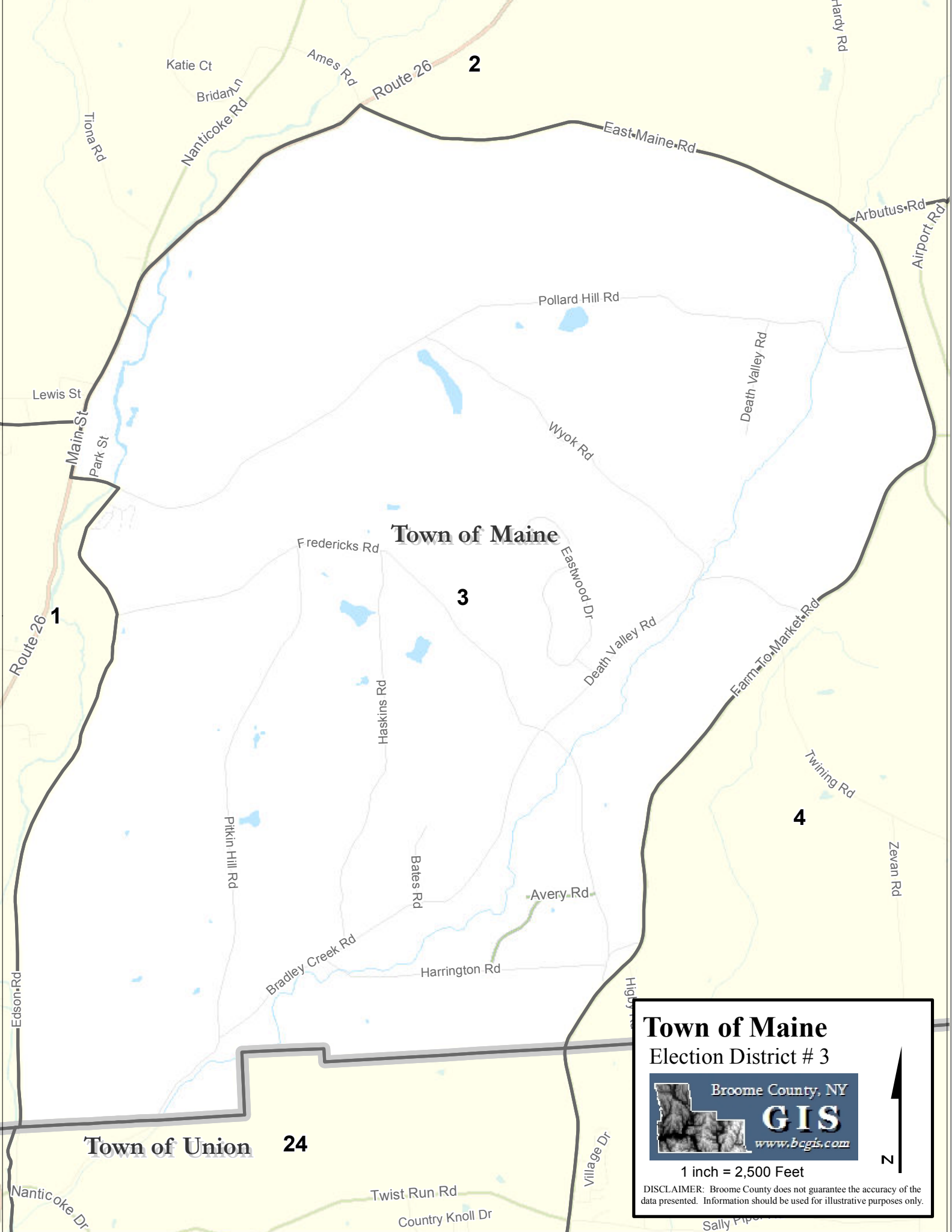
**Town of Maine**  
**Election District # 2**



1 inch = 3,000 Feet

DISCLAIMER: Broome County does not guarantee the accuracy of the data presented. Information should be used for illustrative purposes only.






Katie Ct  
Bridan Ln  
Nanticoke Rd  
Ames Rd  
Route 26  
2  
East Maine Rd  
Arbutus Rd  
Airport Rd  
Hardy Rd  
Pollard Hill Rd  
Death Valley Rd  
Wyok Rd  
Lewis St  
Main St  
Park St  
Fredericks Rd  
Eastwood Dr  
1  
Route 26  
Haskins Rd  
Death Valley Rd  
Farm To Market Rd  
Edson Rd  
Pitkin Hill Rd  
Bates Rd  
Avery Rd  
Harrington Rd  
Twining Rd  
Zevan Rd  
Nanticoke Dr  
Twist Run Rd  
Country Knoll Dr  
Sally Pipe

### Town of Maine

3

Town of Union 24


**Town of Maine**  
Election District # 3



Broome County, NY  
**GIS**  
[www.bcgis.com](http://www.bcgis.com)

1 inch = 2,500 Feet

DISCLAIMER: Broome County does not guarantee the accuracy of the data presented. Information should be used for illustrative purposes only.



# Town of Maine

Election District # 4



1 inch = 2,750 Feet

DISCLAIMER: Broome County does not guarantee the accuracy of the data presented. Information should be used for illustrative purposes only.

