

2009 General Election Results

City Mayoral Race


Vote By Election District

- Barely Ryan
- Weak Ryan
- Strong Ryan
- Barely David
- Weak David
- Strong David
- Barely Drazen
- Weak Drazen
- Strong Drazen

Strong: Winner's Vote 50% or Greater
 Weak: Winner's Vote Between 40-49%
 Barely: Winner's Vote Under 40%
 Tie: No Winner

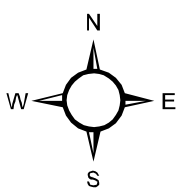
The number in each Election District represents the total votes cast in that District. The percentage in each Election District represents the winner's percentage of the vote.

Drazen did not win any election districts.



1 Inch = 1,050 Feet when printed on 22" x 34" media

Department of Planning
GIS and Mapping Services
 County Office Building Web: www.bcgis.com
 60 Hawley Street, 5th Floor Phone: 607-778-2114
 Binghamton, New York 13901 Fax: 607-778-2175

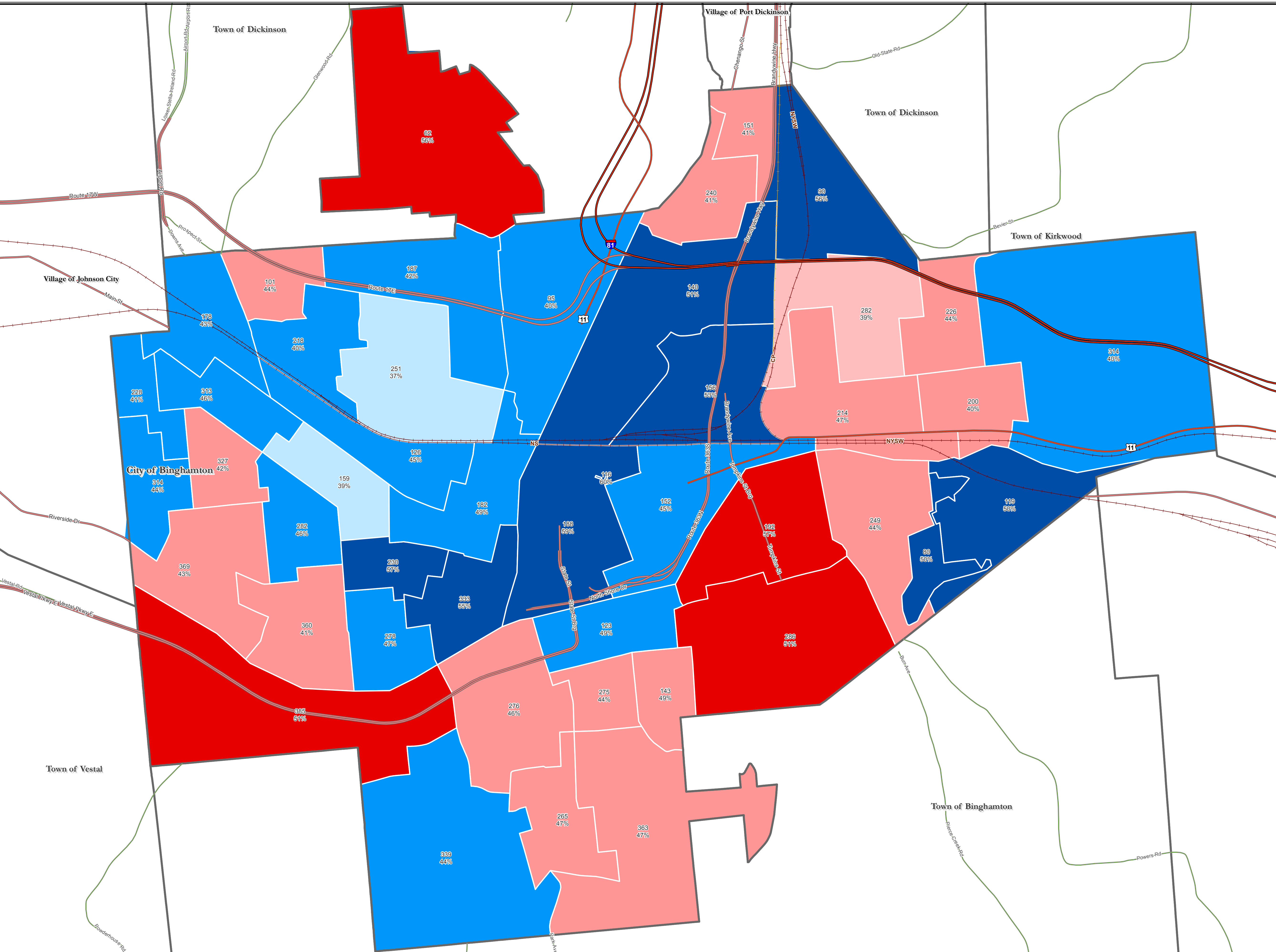


Map created February 21, 2013
 By Douglas English

Broome County, New York
GIS
www.bcgis.com



DISCLAIMER: Broome County does not guarantee the accuracy of the data presented. Information should be used for illustrative purposes only.



Town of Conklin

Town of Vestal

Town of Binghamton

Town of Dickinson

Town of Dickinson

Town of Kirkwood

Village of Port Dickinson

Village of Johnson City

City of Binghamton

Shaw Rd

Rowers Rd

Dance Creek Rd

Burke

North State Dr

Route 82W

Route 82E

Route 17E

Route 17W

Prospect St

Lower State Rd

Alfred Rd

Old State Rd

Bever St

Chango St

Branchville Hwy

CP

CP

CP

CP

CP

CP

CP

CP

CP

CP

CP

CP

CP

CP

CP

CP

CP

CP

CP