

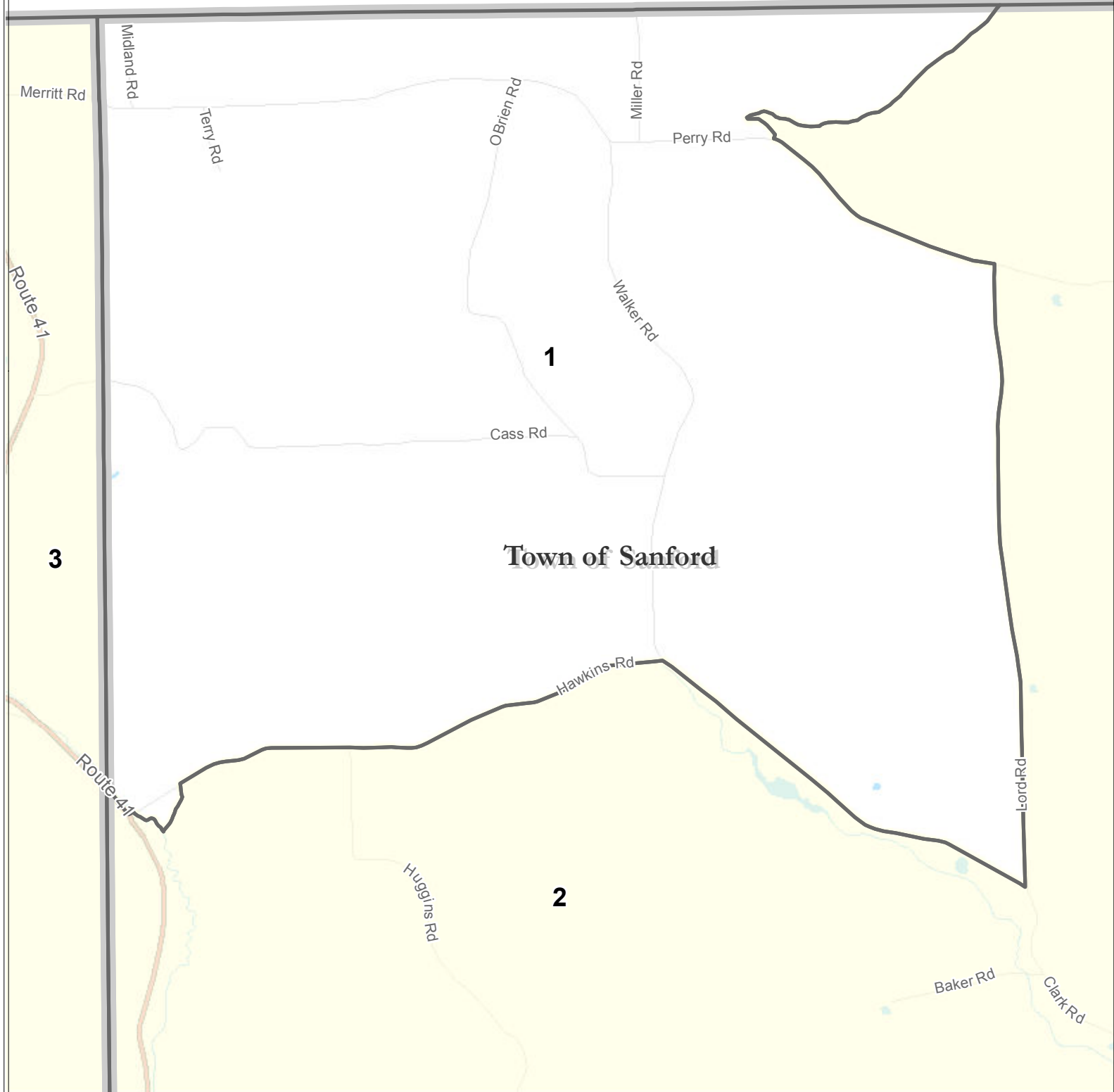
# Town of Sanford

Election District # 1



1 inch = 2,000 Feet

DISCLAIMER: Broome County does not guarantee the accuracy of the data presented. Information should be used for illustrative purposes only.



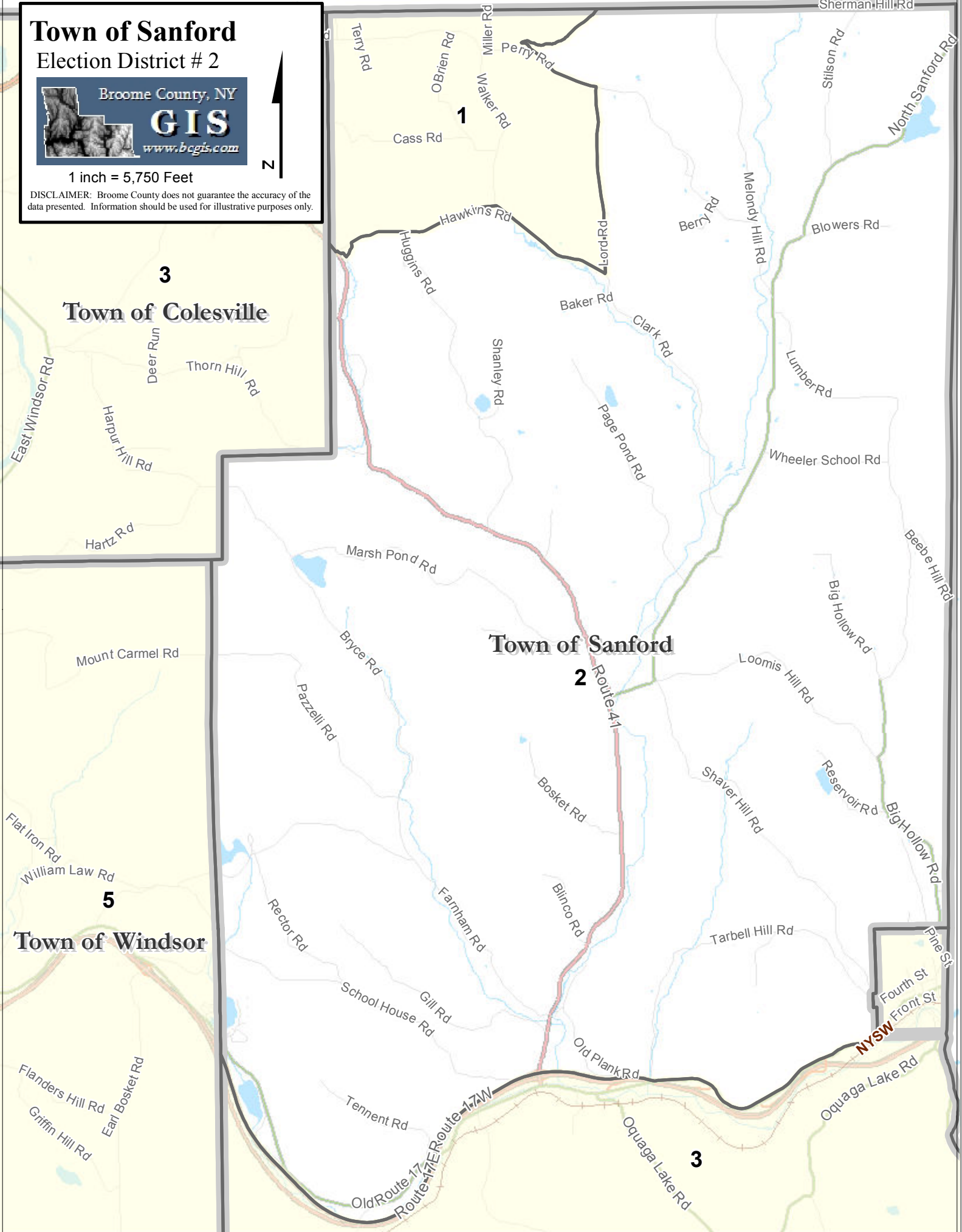
# Town of Sanford

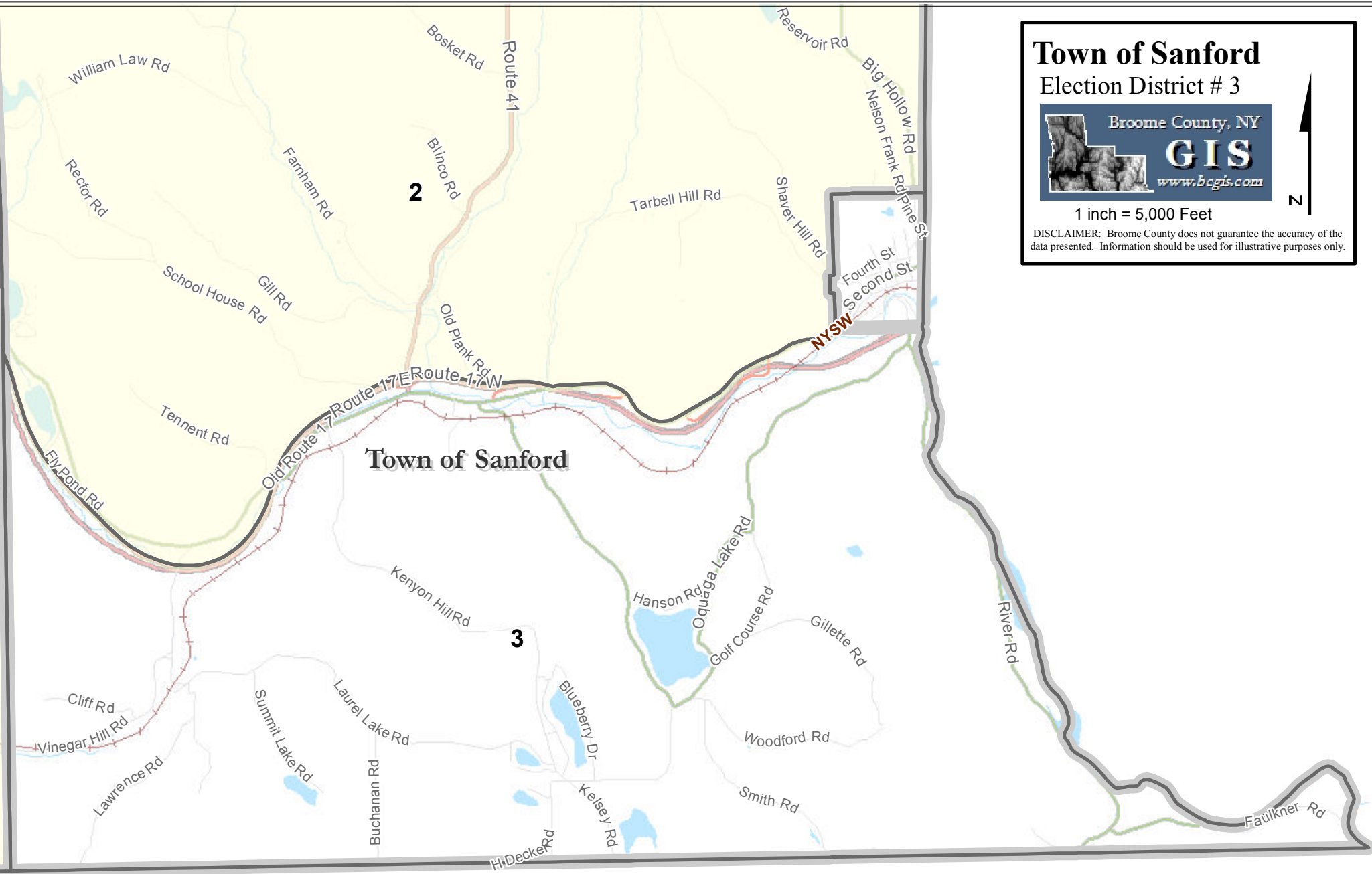
Election District # 2



1 inch = 5,750 Feet

DISCLAIMER: Broome County does not guarantee the accuracy of the data presented. Information should be used for illustrative purposes only.





**Town of Sanford**  
 Election District # 3

Broome County, NY  
**GIS**  
[www.bcgis.com](http://www.bcgis.com)

1 inch = 5,000 Feet

DISCLAIMER: Broome County does not guarantee the accuracy of the data presented. Information should be used for illustrative purposes only.



**Town of Sanford**

**2**

**3**

**NYSW**

Fourth St  
 Second St

William Law Rd

Bosket Rd

Route 41

Reservoir Rd

Big Hollow Rd

Rector Rd

Farnham Rd

Blinco Rd

Tarbell Hill Rd

Slaver Hill Rd

School House Rd

Gill Rd

Old Plank Rd

Tennent Rd

Old Route 17  
 Route 17E  
 Route 17W

Ely Pond Rd

Kenyon Hill Rd

Hanson Rd

Oquaga Lake Rd

Gillette Rd

Cliff Rd

Vinegar Hill Rd

Summit Lake Rd

Laurel Lake Rd

Buchanan Rd

Blueberry Dr

Woodford Rd

Lawrence Rd

Smith Rd

HiDecker Rd

Kelsey Rd

River Rd

Faulkner Rd